




# SALISH SEA

## BIOREGIONAL MARINE SANCTUARY & COASTAL TRAIL

-  Watershed Boundary
-  Coastal Trail
-  Foot Ferry Connectors

Salish Sea Bioregional Marine Sanctuary & Coastal Trail-related revisions © 2014 SANCTUARY PUBLISHING

BIOREGIONAL  
WATERSHED  
BOUNDARY

**OUR VISION**  
RESTORE WILDLIFE POPULATIONS  
THROUGHOUT THE SALISH SEA  
TO MORE THAN 50%  
OF HISTORIC LEVELS  
AS SOON AS POSSIBLE



Data Sources:  
SRTM (CGIAR-CSI), NOAA, Wa. DFW,  
Wa. DNR, BC Digital Atlas, ESRI

http://staff.wvu.edu/stefan/SalishSea.htm

Base Map by  
**stefan freelan** - 2009

Pacific  
Ocean



SEE OTHER SIDE



# SALISH SEA MARINE SANCTUARY & TRAIL

**SALISH SEA FOUNDATION** *proposes that Coast Salish Nations, British Columbia and Washington State cooperatively designate and co-manage the Salish Sea as a Marine Sanctuary, surrounded by a community-connecting Coastal Trail.*



**MARINE SANCTUARIES** are protected areas where elevated standards of conduct protect and restore wildlife habitat and populations. Pollution to waterways is reduced and eco-tourism revenues are multiplied. An excellent example is Monterey Bay Marine Sanctuary in California.

## SALISH SEA COASTAL TRAIL

will be a world-class hiking and biking trail surrounding the Salish Sea Marine Sanctuary, featuring numerous educational exhibits and outdoor artworks. People will travel from all over the world to enjoy the Sanctuary & Trail's amazing sights, sounds and wildlife.



**OUR VISION**  
**RESTORE SALISH SEA WILDLIFE POPULATIONS TO MORE THAN 50% OF HISTORIC LEVELS AS SOON AS POSSIBLE**



SEE OTHER SIDE

WWW.SALISHSEA.ORG